



# Dera Ethiopia

Dera, the focus district, and its comparison districts are woredas within the Debub Gondar Zone of Ethiopia. The following three comparison districts were selected using the methodology described in the Comparison District Analysis Indicators and Data Sources documents linked [here](#) and within the QR code.

## Comparison Districts

Ebenat

Fogera

Libo Kemkem

## District Map



■ Focus District    ■ Comparison Districts

## Indicators

Fifteen indicators were taken into account in the analysis process used to identify comparison districts. These indicators can be divided into categories of supply cost, demand, and context.

	Supply (Population density, groundwater depth, etc.)	Demand (Population growth rate, rainfall, etc.)	Context (Economic activity, proximity to capital, etc.)
Ebenat	Light blue	Medium blue	Very light blue
Fogera	Medium blue	Medium blue	Very light blue
Libo Kemkem	Dark blue	Medium blue	Medium blue

Less similar to Dera → More similar

**Fun Fact:** Debub Gondar Zone borders Lake Tana, the source of the Blue Nile tributary of the Nile River.



# Farta Ethiopia

Farta, the focus district, and its comparison districts are woredas within the Debub Gondar Zone of Ethiopia. The following three comparison districts were selected using the methodology described in the Comparison District Analysis Indicators and Data Sources documents linked [here](#) and within the QR code.

## Comparison Districts

Ebenat

Lay Gayint

Misraq Esite

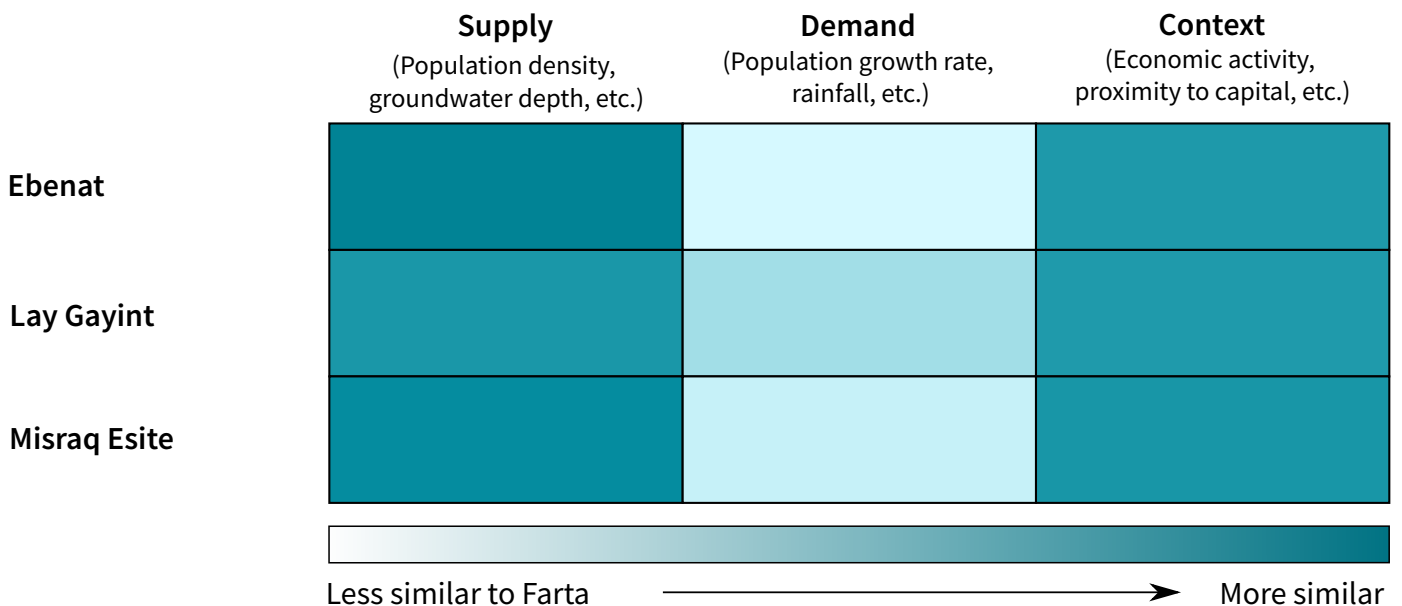
## District Map



■ Focus District   ■ Comparison Districts

## Indicators

Fifteen indicators were taken into account in the analysis process used to identify comparison districts. These indicators can be divided into categories of supply cost, demand, and context.



**Fun Fact:** Most residents of this zone speak Amharic, a Semitic language related to Hebrew and Arabic.



# Mecha Ethiopia

Mecha, the focus district, and its comparison districts are woredas within the Mirab Gojjam Zone of Ethiopia. The following three comparison districts were selected using the methodology described in the Comparison District Analysis Indicators and Data Sources documents linked [here](#) and within the QR code.

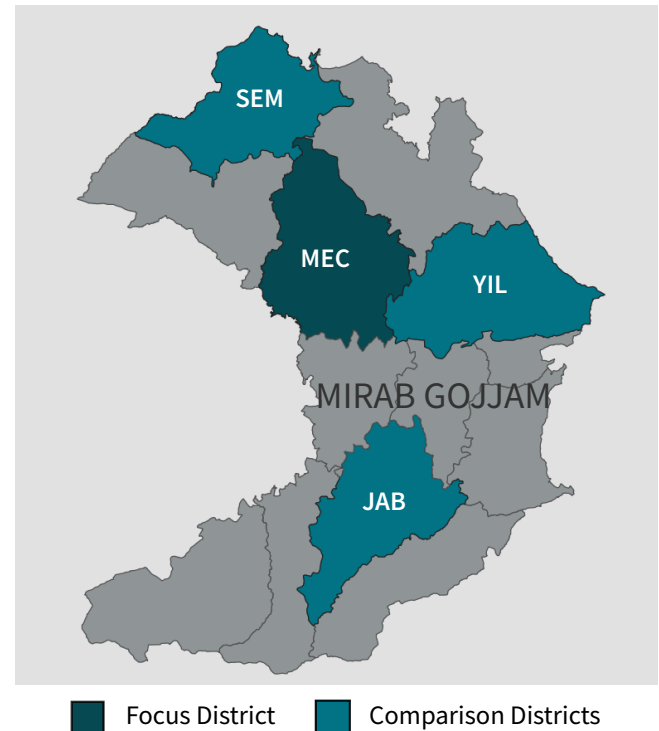
## Comparison Districts

Jabi Tehnan

Semen Achefer

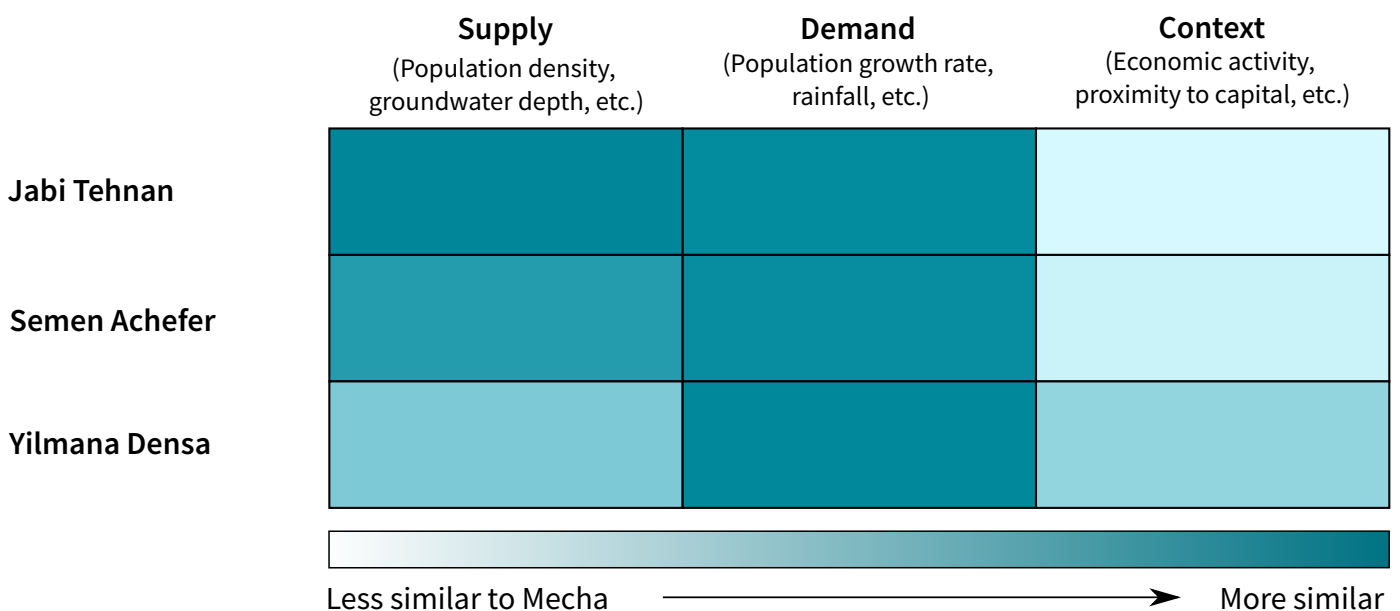
Yilmana Densa

## District Map



## Indicators

Fifteen indicators were taken into account in the analysis process used to identify comparison districts. These indicators can be divided into categories of supply cost, demand, and context.



**Fun Fact:** Mirab Gojjam Zone is home to Bahir Dar, the capital of the Amhara Region.