



# Makalondi Niger

Makalondi, the focus district, and its comparison districts are communes within the Tillabéri Region of Niger. The following three comparison districts were selected using the methodology described in the Comparison District Analysis Indicators and Data Sources documents linked [here](#) and within the QR code.

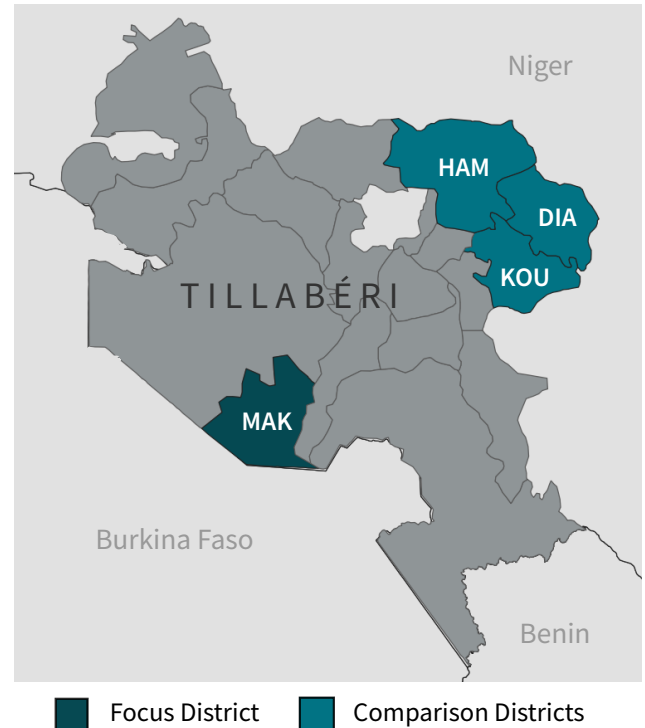
## Comparison Districts

Diantchandou

Hamdallaye

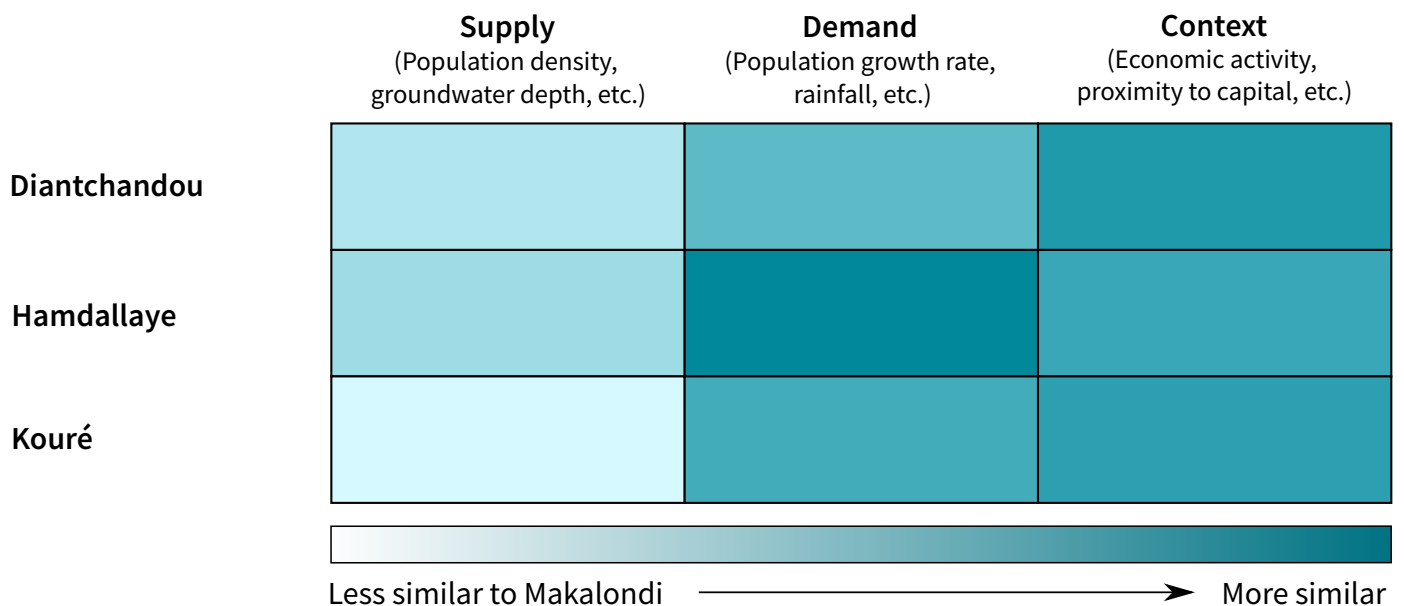
Kouré

## District Map



## Indicators

Fifteen indicators were taken into account in the analysis process used to identify comparison districts. These indicators can be divided into categories of supply cost, demand, and context.



**Fun Fact:** Tillabéri is home to the Nigerien portion of the W Regional Park, a World Heritage Site.



# Torodi Niger

Torodi the focus district, and its comparison districts are communes within the Tillabéri Region of Niger. The following three comparison districts were selected using the methodology described in the Comparison District Analysis Indicators and Data Sources documents linked [here](#) and within the QR code.

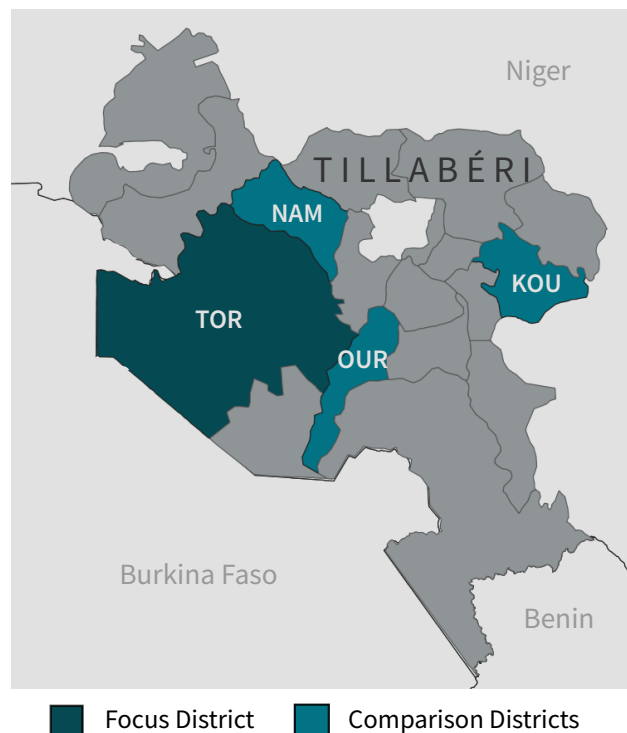
## Comparison Districts

Kouré

Namaro

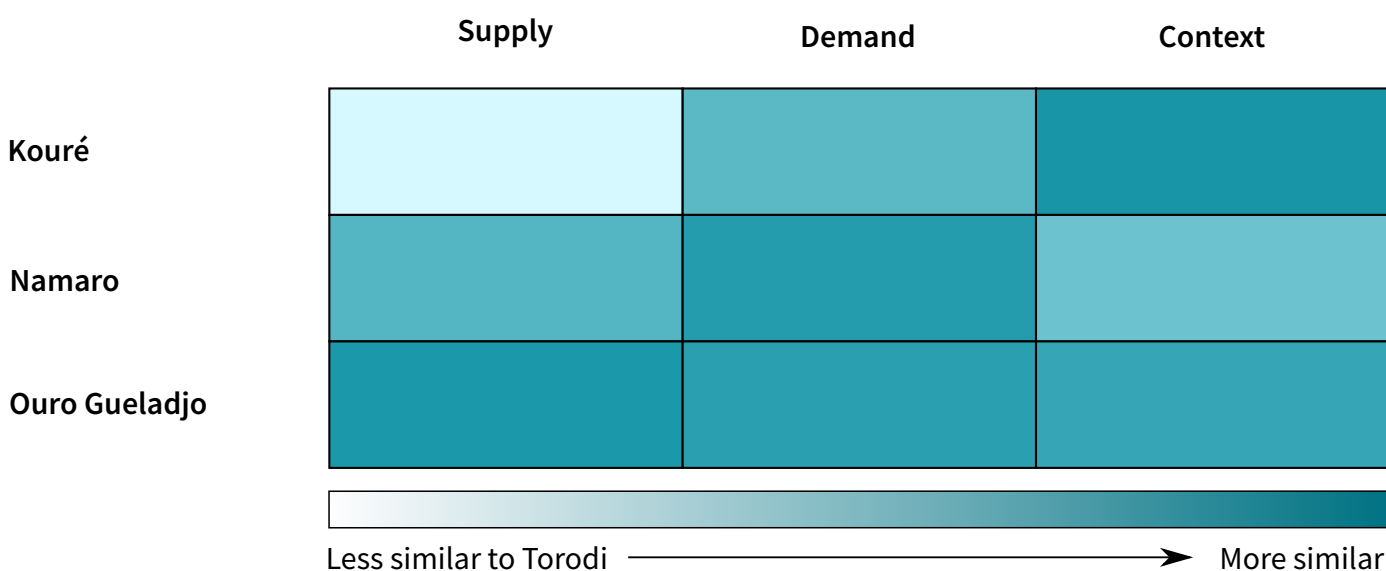
Ouro Gueladjo

## District Map



## Indicators

Fifteen indicators were taken into account in the analysis process used to identify comparison districts. These included indicators of supply cost, such as topography, indicators of demand, such as population and indicators of context, including the presence of large industries and international investment.



**Fun Fact:** Tillabéri Region completely surrounds the Niamey Capital District.