



Kabarole Uganda

Kabarole, the focus district, and its comparison districts are districts within the Western Region of Uganda. The following three comparison districts were selected using the methodology described in the Comparison District Analysis Indicators and Data Sources documents linked [here](#) and within the QR code.

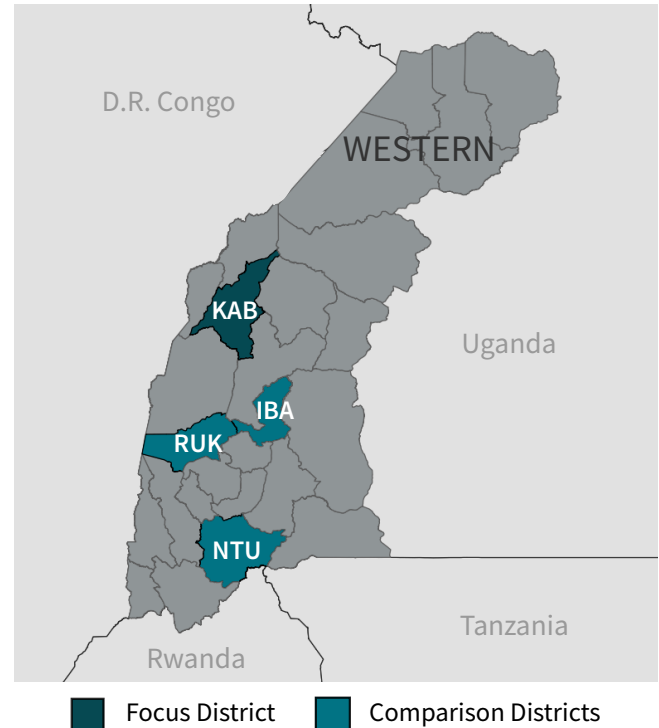
Comparison Districts

Ibanda

Ntungamo

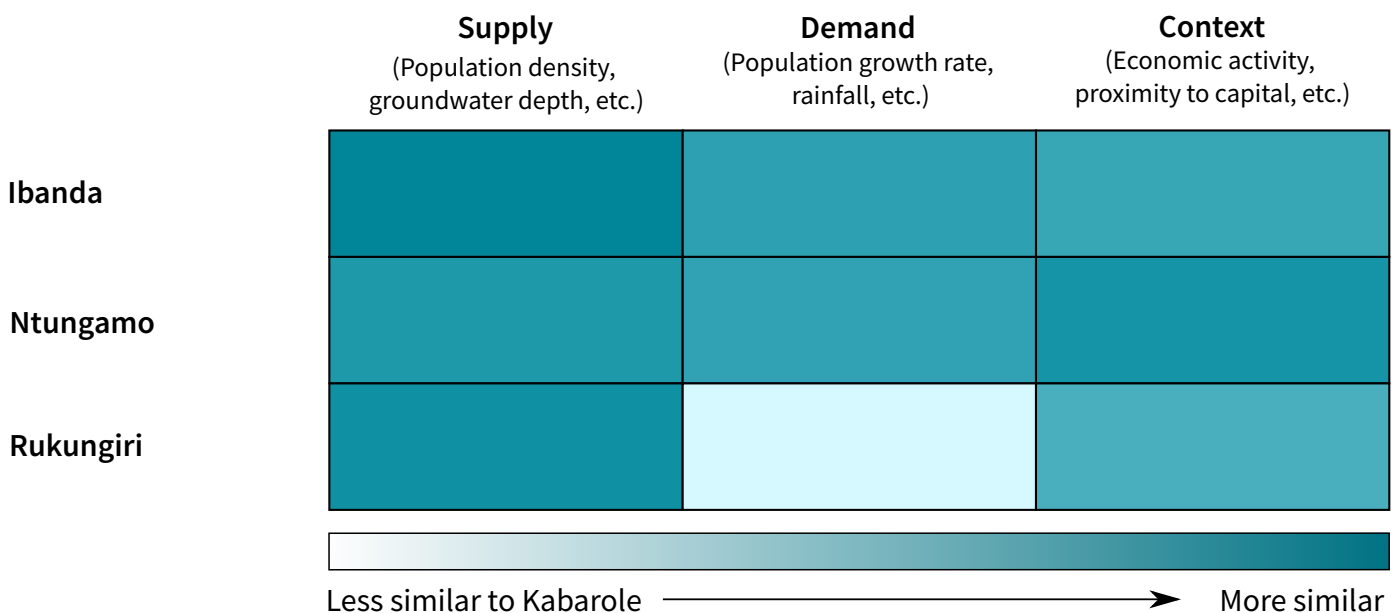
Rukungiri

District Map



Indicators

Fifteen indicators were taken into account in the analysis process used to identify comparison districts. These indicators can be divided into categories of supply cost, demand, and context.



Fun Fact: Rwenzori Mountains National Park, including Uganda's highest peak, is in the Western Region.



Kamwenge Uganda

Kamwenge, the focus district, and its comparison districts are districts within the Western Region of Uganda. The following three comparison districts were selected using the methodology described in the Comparison District Analysis Indicators and Data Sources documents linked [here](#) and within the QR code.

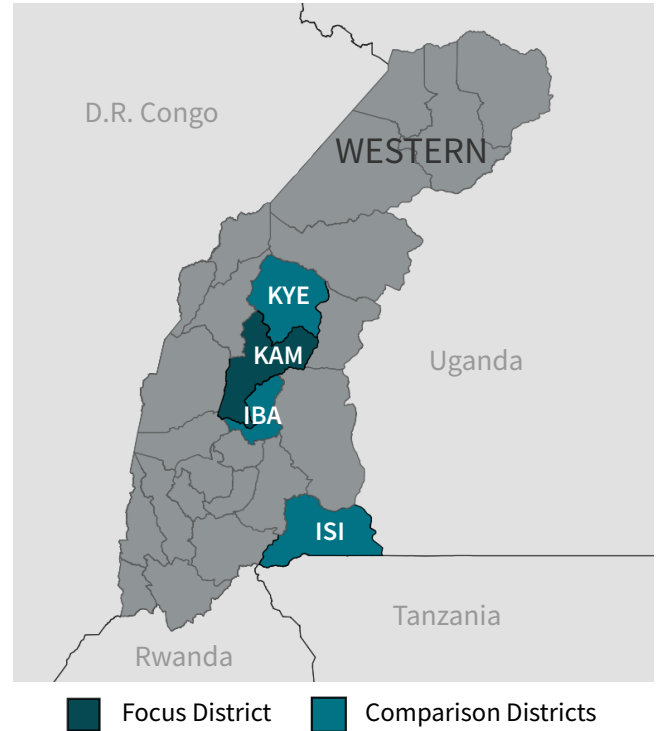
Comparison Districts

Ibanda

Isingiro

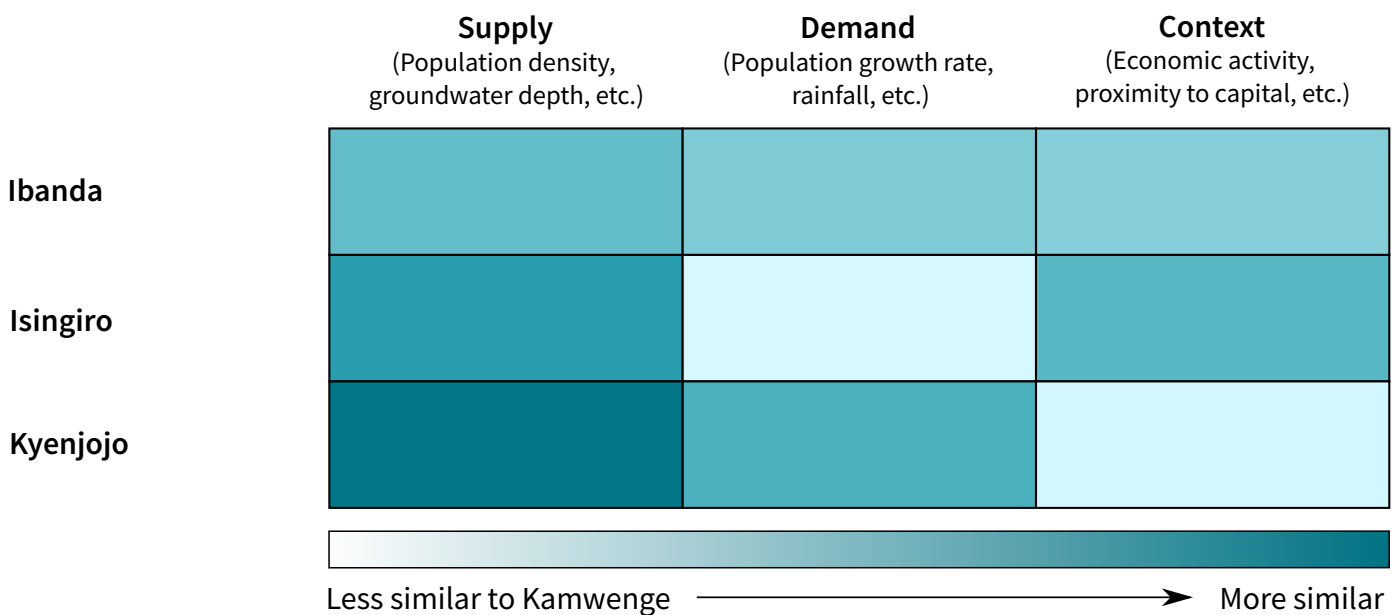
Kyenjojo

District Map



Indicators

Fifteen indicators were taken into account in the analysis process used to identify comparison districts. These indicators can be divided into categories of supply cost, demand, and context.



Fun Fact: Mbarara, the capital of Western Region, is Uganda's fifth largest city.